

City of Wichita Falls – Planning Division

Reply Form

Planning and Zoning Commission



To have your comments presented to the Planning and Zoning Commission, please, return this form to the address at the bottom of this page before **5:00 pm Monday, January 12, 2026**. Replies received after the deadline may not be tallied but will be received by the commission for consideration. For more information, call (940) 761-7451.

****This form may be completed online at wichitafallstx.gov****

Departments/ Development Services/ Planning/ Planning & Zoning Cases

Rezone (R 26-01): Request to rezone +/- 0.48 acres of land located at 1712 Seymour Hwy. (Lots 53, 54, & 55, Block 11, Clift) from River Development District (RDD) to General Commercial (GC) zoning district to allow for automotive sales.

☐ In Favor ☐ Opposed ☐ No Opinion or Undecided

Note: Please provide additional written comments in order to help the Planning and Zoning Commission understand your concerns.

Signature (owner or authorized representative)

Date

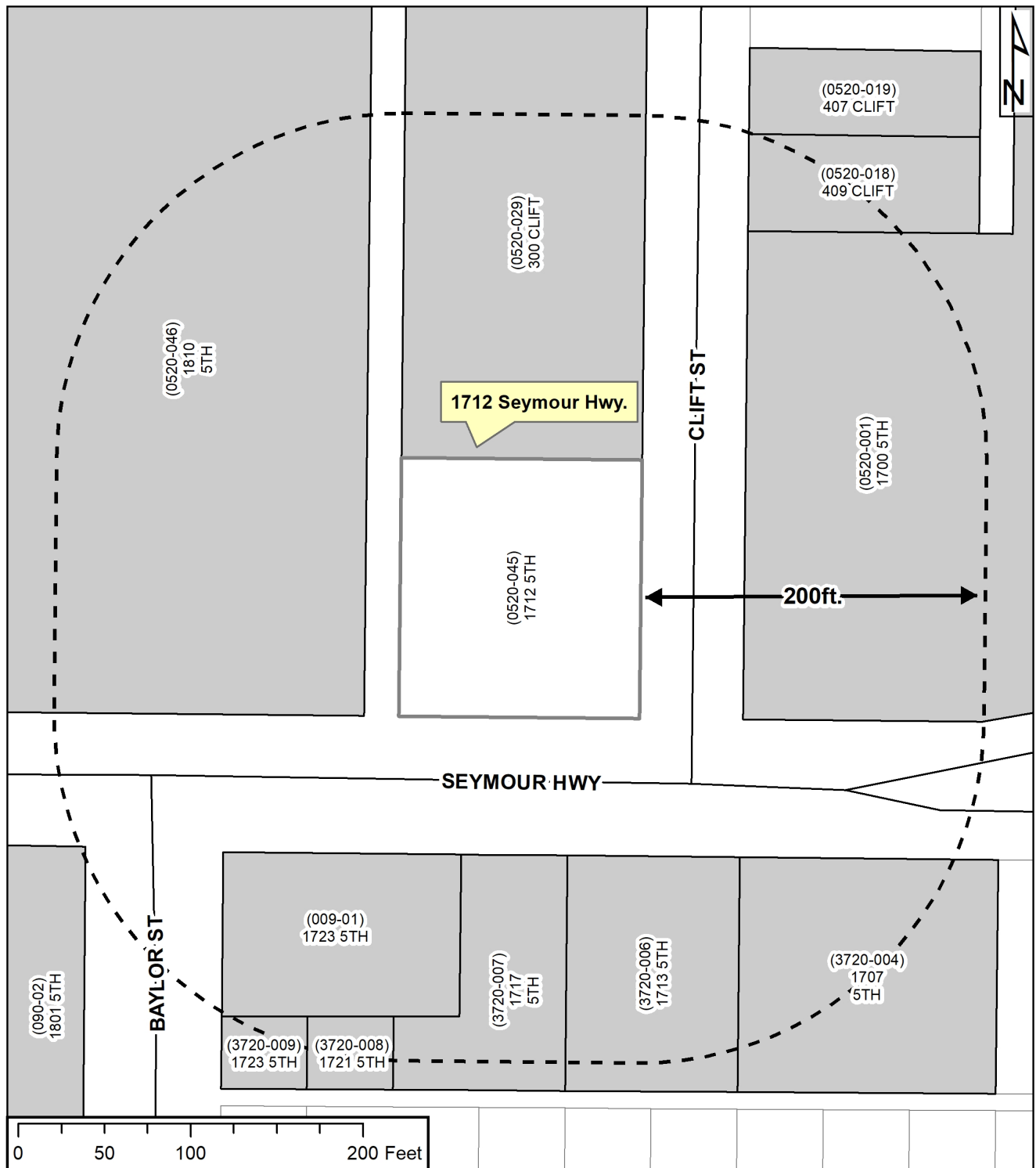
In the event this case is postponed or this meeting should be rescheduled, and you wish to be notified of this change, please provide us with your phone number and/or email:

MAIL TO:

Planning Division
City of Wichita Falls
PO Box 1431
Wichita Falls, TX 76307

EMAIL TO:

robin.marshall@wichitafallstx.gov







R 26-01 1712 Seymour Highway Notification Map

CITY OF WICHITA FALLS, PLANNING DIVISION
MAP PRODUCED BY: Cedric Hu
DATE PRODUCED: 15 December 2025

Disclaimer
The City of Wichita Falls has attempted to verify the accuracy of the information contained in the following map at the time of publication. The City of Wichita Falls assumes no liability for any errors, omissions, or inaccuracies in the information provided regardless of how caused. This product is for informational purposes and may not have been prepared for or be suitable for legal, engineering, or surveying purposes. It does not represent an on-the-ground survey and represents only the approximate relative location of property boundaries.

Legend

-  Subject Property
-  Notification Buffer
-  Notified Properties
-  Parcels



Department of Development Services
Planning Division
705 8th Street, 6th Floor, Suite 600, PO Box 1431
Wichita Falls, TX 76307
(940) 761-7451
Fax (940) 761-7419

NOTICE OF PUBLIC HEARING PLANNING AND ZONING COMMISSION

The Planning and Zoning Commission will hold a public hearing on **Wednesday, January 14, 2026 at 2:00 p.m.** in the Seminar Room, MPEC, 1000 5th Street, Wichita Falls, Texas, to consider the following item:

R 26-01: Request to rezone +/- 0.48 acres of land located at 1712 Seymour Hwy. (Lots 53, 54, & 55, Block 11, Clift) from River Development District (RDD) to General Commercial (GC) zoning district to allow for automotive sales.

Property: 1712 Seymour Hwy.

Applicant: Roman Saldana

A map showing the property is attached. To have your opinion recorded, please mail or fax (940) 761-7419 the attached "Reply Form" before **5:00 pm Monday, November 10, 2025**. This meeting is open to the public and you are welcome to attend. If you have any questions, please call the Planning Department at (940)-761-7451.

Attachments: Reply Form



THE REZONING PROCESS

What is a rezoning?

A rezoning permanently changes the zoning classification of a property, usually at the request of the property owner. The process requires an application, a fee, and two public hearings. After receiving the application, the City staff notifies adjacent property owners and the Planning and Zoning Commission conducts a hearing. At the meeting, the Commission will vote on a formal recommendation that is forwarded to the City Council. The Council will vote on an ordinance changing the zoning. You will be notified of each of these hearings.

What is the reply form?

As part of the rezoning process, notification letters and reply forms are sent to property owners who own property within 200-feet of the proposed rezoning. Property owners may return their reply forms marked "In Favor", "Opposed" or "Undecided". The reply forms give the Planning and Zoning Commission the opportunity to review the opinions and comments of surrounding property owners. The Planning and Zoning Commission is under no obligation to make their rezoning recommendation based solely on public responses. Therefore, it is important to state any specific concerns on the comments section of the reply form. If owners of more than 20 percent of the property within 200-feet of the proposed rezoning object in writing, a vote of three-quarters of the City Council will be required to approve the zoning change.

Who can attend the Planning and Zoning Commission Meeting?

All citizens that have an interest in the proposed rezoning are encouraged to attend the public hearing.

Does the rezoning obligate the property owner to develop a specific project?

If approved, a rezoning permanently changes the zoning on a property. Except for the PUD (Planned Unit Development) district, the applicant is not obligated to construct a specific use or project. The property owner could construct or establish any of the permitted uses listed in the district regulations. Those uses shown as conditional uses would require an additional notification and approval by the Planning and Zoning Commission.