Zoning Map

City of Wichita Falls, TX

October 2013

City of Wichita Falls, TX
Planning Division
Map Product

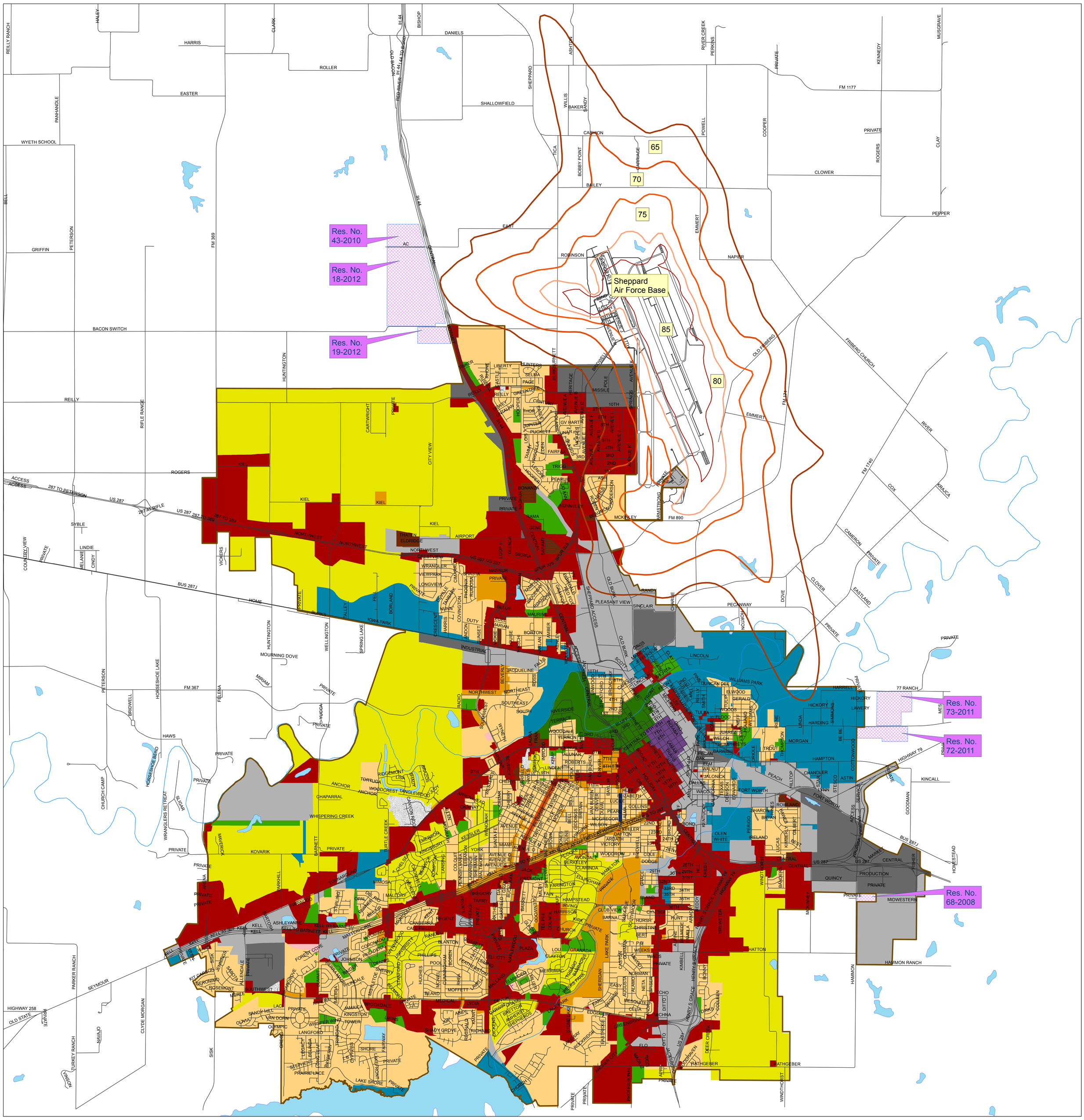

City of Wichita Falls, TX

Land Use Map
Planning Division
Created By: Eric Kozielski

Developed
ESRI ArcMap
Data Type: SDE Feature Class
Instance: sde:sqlserver:terra
Location: cwf_gis
Version: 8/23/2013 11:31:51 AM
Feature Class: cwf_gis.DBO.BDY_LandUse

Coordinate System: NAD 1983 StatePlane Texas North Central FIPS 4202 Feet
Projection: Lambert Conformal Conic
Datum: North American 1983
False Easting: 1,968,500.0000
False Northing: 6,561,666.6667
Central Meridian: -98.5000
Standard Parallel 1: 32.1333
Standard Parallel 2: 33.9667
Latitude Of Origin: 31.6667
Units: Foot US



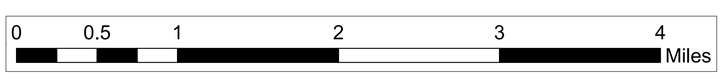

Legend

DB_MEAN
- 65
- 70
- 75
- 80
- 85

City Boundary
- Wichita Falls
- SAFB Pavement
- Streets
- Rivers
- Lakes

ZONING
- SINGLE FAMILY 1
- SINGLE FAMILY 2
- MULTI-FAMILY RESIDENTIAL
- RESIDENTIAL MIXED USE
- MOBILE HOME RESIDENTIAL
- LIMITED COMMERCIAL
- COMMERCIAL CORRIDOR
- LIMITED OFFICE
- GENERAL COMMERCIAL
- LIGHT INDUSTRIAL
- HEAVY INDUSTRIAL
- RIVER DEVELOPMENT DISTRICT
- CENTRAL BUSINESS DISTRICT
- BROOK AVENUE DISTRICT
- PUD
- NAA